

Fact Sheet

Land and Property

Introduction

Glencore Coal Australia is part of the broader Glencore group, one of the world's largest global diversified natural resource companies.

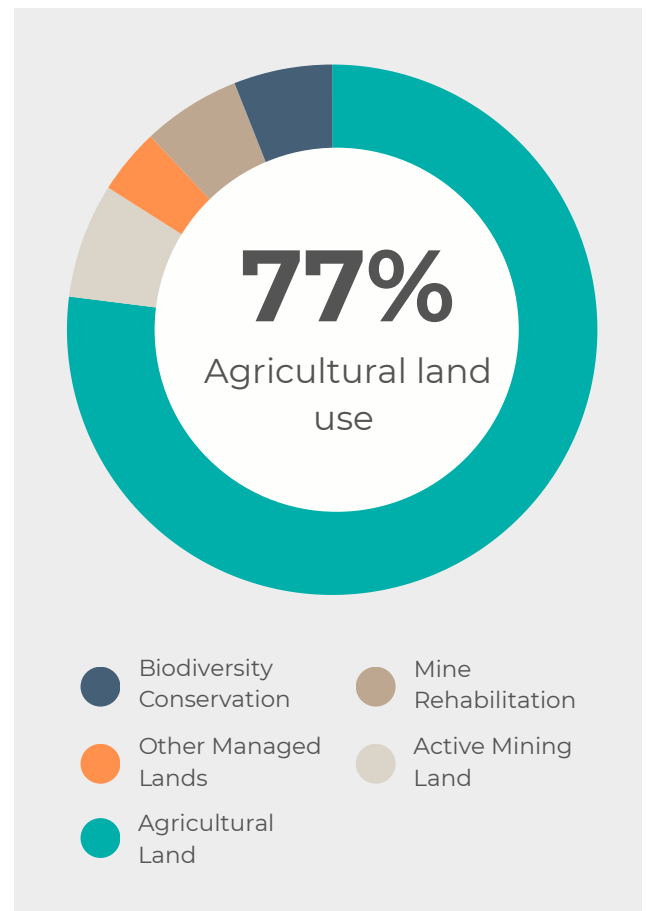
Headquartered near Singleton in the New South Wales Hunter Valley, we operate a mixture of open cut and underground coal mines across New South Wales and Queensland with further interests in projects at various stages of development across both States.

We own or lease a diverse portfolio of land associated with our operations and projects, spanning the Lower and Upper Hunter and Mudgee areas in New South Wales and the Bowen and Surat coal basins in Queensland.

Our total area of land is over 441,000 hectares (ha). This includes approximately 70,100ha in New South Wales and more than 371,400ha in Queensland. Ownership includes Freehold title and various forms of State Leasehold tenure.

Only 13 per cent of this land is for mining, including mining areas we have rehabilitated.

The majority of our land is used for agricultural purposes, predominantly cattle grazing on natural and improved pastures.



What is our land used for?

In order to undertake open cut and underground mining and build associated surface facilities and infrastructure, access to land is required.

In most cases, land required for mining purposes is owned by Glencore Coal Australia, although we also lease land for this purpose. We also own areas around our mines to provide a buffer around active operations or to facilitate future mining. Most of our land is used for purposes other than mining, with the dominant use being agriculture.

Other uses include biodiversity conservation, residential tenancy, cultural heritage conservation and a mixture of alternative uses.

Mining Land

As of 1 January 2026, only 7 per cent of the total area of land owned or leased by Glencore Coal Australia across New South Wales and Queensland was being used for active open cut or underground mining, or mining related infrastructure such as roads, conveyor belts, gas drainage or water management facilities.

Mining land is generally not available for other land uses until it has been rehabilitated to an agreed use.

Cultural Heritage

We carefully manage our land to minimise impacts on cultural heritage. A number of cultural heritage conservation areas have been established by Glencore Coal Australia.

Mine Rehabilitation

We are committed to rehabilitating and restoring land progressively during the mine life as well as after mining activities have ceased.

We aim to return the land to either self-sustaining native ecosystems, agricultural use or other suitable purposes that meet the requirements set by Government and the expectations of our communities.

As of 1 January 2026, over 27,400ha of mined land has been rehabilitated across our mining operations. This includes 10,700ha in New South Wales and more than 16,600ha in Queensland.



93% of the land we own is used for purposes other than active mining.



Agricultural Land

Our land is managed for various agricultural uses, including cropping, beef production and the production of quality wines (vineyards).

More than 337,700ha of our total managed land area (77%) is used for agriculture, with cattle grazing on improved and native pastures being the dominant form of agricultural use. This includes almost 22,300ha in New South Wales and approximately 315,300ha in Queensland.

Residential Tenancy

Throughout our operational areas, suitable residences that we own are leased to the general public or our employees where mining impacts are deemed acceptable (based on Government criteria). In Queensland, Glencore Coal Australia also manages the towns of Glenden and Tieri, which service our Newlands and Oaky Creek Coal mines respectively.

Outside of Glenden and Tieri, Glencore Coal Australia manages a large number of residential premises across New South Wales and Queensland. Most of these are located in rural or rural/residential areas surrounding our mining operations.

Our rental properties are leased through local real estate agents, ensuring the needs of occupants are met according to Residential Tenancy Legislation in each State. General demand for rental properties is high and the ongoing occupation of our residential properties helps to meet this demand. It also provides for general upkeep and maintenance to be carried out in a manner that preserves their existing condition, where possible.

Vineyards

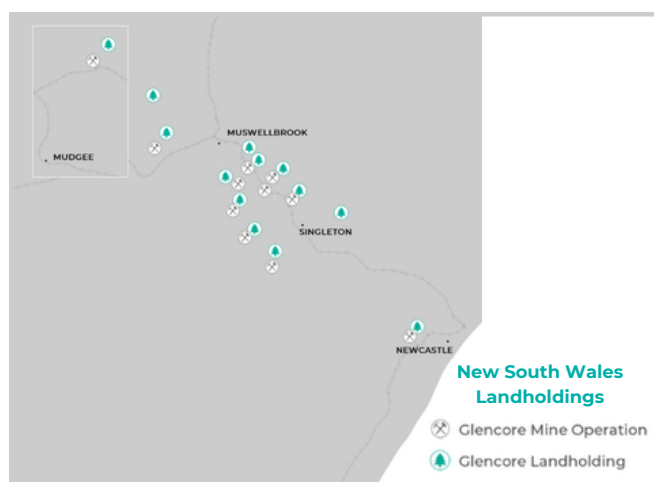
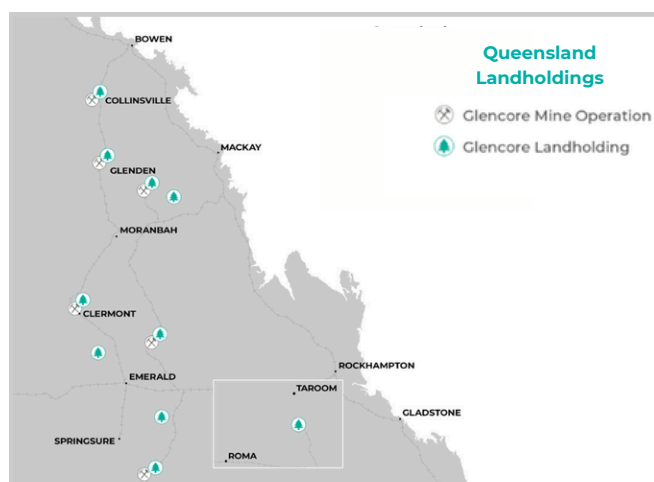
Glencore Coal Australia owns a number of vineyards in the Broke/Fordwich area of the Hunter Valley, New South Wales. They are operated under lease by experienced local vignerons. Over 60ha of land is maintained, producing Verdelho, Chardonnay, Semillon and Shiraz grapes. The produce is incorporated into the production of quality wine.

Biodiversity Conservation

We recognise that we have a large geographical footprint and some of our mining operations are located in sensitive environmental areas.

We are committed to minimising impacts on biodiversity and protecting threatened ecological communities and species on land associated with our mining operations.

As of 1 January 2026, our land managed for conservation (biodiversity offsets) in accordance with our various site mining approvals totaled more than 27,200ha.



Find out more about our **Rehabilitation**

www.glencore.com.au/operations-and-projects/coal/sustainability/environment

Other land uses

Around 19,400ha of our land is currently used for purposes other than mining, agriculture, conservation or residential tenancy.

The majority of this area comprises rural land that is located within our mining leases (MLs) outside of the active mining footprint.

Some of this land forms part of future mine plans. Its proximity to mining or mining-related activities (e.g. gas drainage, access roads, and other infrastructure) or other constraints do not allow agriculture to be undertaken on these lands safely or efficiently. Land in this category also includes heavily timbered or steep Crown Land Licence areas, land that is leased to other companies by Glencore Coal Australia for mining, and the Glencore Coal Australia-managed towns of Glenden and Tieri.



Land Ownership and Use

(as of 1 January 2026)

	NSW (ha)	QLD (ha)	Total (ha)
Total land ownership	70,136	371,497	441,633
Total active mining	13,074	16,735	29,808
Total mine rehabilitation	10,790	16,623	27,413
Total land managed for agriculture	22,392	315,323	337,715
Total land managed for biodiversity conservation	14,751	12,474	27,224
Total land managed for other uses	9,129	10,344	19,472

